




The St Kilda Triangle access and parking





- September 2016



Vehicle access

-  Number of car parks available
-  Carpark entries CLOSED
-  Carpark and street entries OPEN



Pedestrian access

-  No footpath access
-  Pedestrian access point to event
-  Pedestrian only area - no cars
-  Event entry point

Construction zones

-  The Palais site
June 2016 - February 2017
-  Luna Park site
12 September - 15 October 2016

Public transport

-  Tram stop
Routes 3/3a | 16 | 96
-  Bus stop
Routes 606 | 623



The St Kilda access and parking



- September 2016





There are over **1,900** on-street parking spaces with varying parking restrictions within a five minute (400m) walk of The Palais.


-  Council car parks
(free during Acland Street Upgrade construction
- August - October 2016)
-  Council car parks
-  Private car parks

Public transport

-  Tram stop
Routes 3/3a | 16 | 96
-  Bus stop
Routes 606 | 623

Taxi ranks

-  a All times
-  b 9 pm - 5 am

-  Acland Street, between Belford Street and Barkly Street, was permanently closed to cars on Monday 8 August 2016.

